

Rail Ridge Map October 10, 2024

Fire acres: 173,530 | Total Personnel: 575 | Percent Containment: 89%









Public Info

October 10, 2024

Rail Ridge Fire

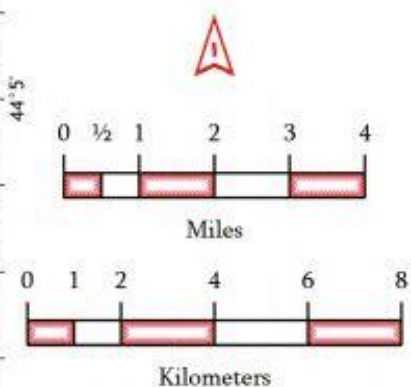
OR-PRD-000761

173,530 Acres on 10/8 @ 2355 PDT

-  Closure
-  Perimeter Line
-  Contained
-  Uncontained
- Closure Areas:**
-  BLM Closure
-  Malheur NF Closure
-  Ochoco NF Closure
-  Open Roads Along the Closure



**Forest & BLM
Closures, Evacuation
Information and Fire
Restrictions for the
Rail Ridge Fire area
can be found at:**
<https://linktr.ee/RailRidgeFire>.



Air tankers are being utilized to protect values at risk and helicopters are supporting ground resources with water bucket drops.

The 1600 acre spot fire has joined the main fire on the south edge. Scouting for containment lines using existing roads, trail systems and natural barriers will continue on the north, east and west sides.

Last night firefighters used an Unmanned Aircraft System (UAS) with Plastic Sphere Dispensers (PSD) for aerial ignition operations. Lighting the unburned fuel pockets within the containment lines of the fire, much like a prescribed fire.

Suppression repair continues across the fire area, the fire team continues to work with landowners and local agency administrators to find what suppression repair remains to be accomplished.